

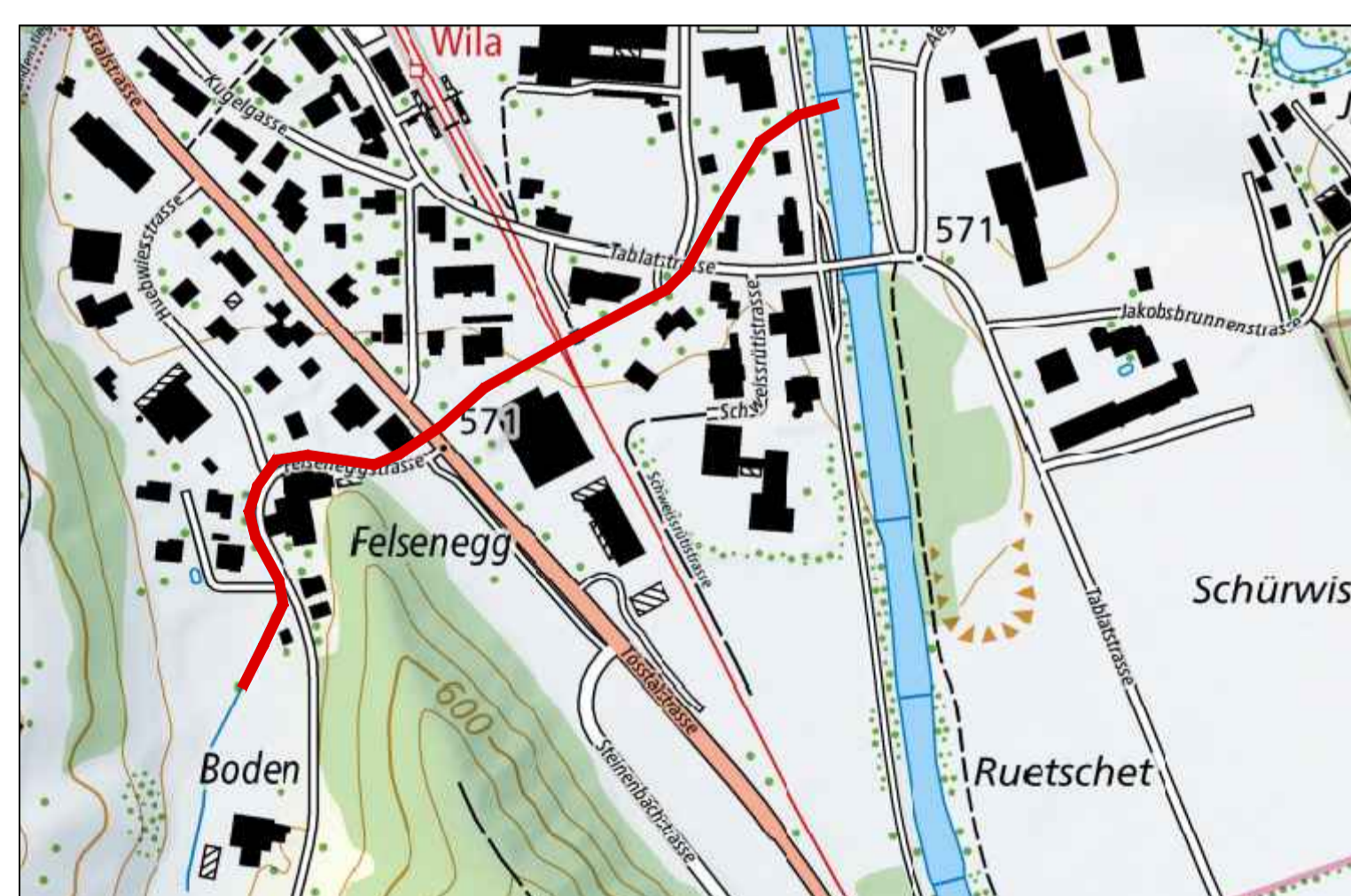
**Legende:**

**Bestand**  
 - - - - - Parzellengrenzen  
 - - - - - Höhendaten "DTM-2017/2018 © swisstopo"

**Projektlertung**  
 - - - - - Projekt  
 - - - - - Kunstbauten  
 - - - - - Gewässerraum  
 - - - - - Blöcke

**Hydraulik**  
 - - - - - WSP HQ<sub>100</sub> + 0.50 m Freibord  
 - - - - - EL HQ<sub>100</sub>  
 - - - - - WSP HQ<sub>500</sub>  
 - - - - - EL HQ<sub>100</sub>  
 - - - - - WSP HQ<sub>100</sub>

© COPYRIGHT  
 Das Urheberrecht an dieser Zeichnung und allen Beilagen, die dem Empfänger persönlich anvertraut sind, verbleiben jederzeit bei HOLINGER AG. Ohne unsere schriftliche Genehmigung darf diese nicht kopiert oder vervielfältigt, auch niemals dritten Personen mitgeteilt oder zugänglich gemacht werden.



DATUM	GEZ.	KONTR.	VIS.	ÄNDERUNGEN	INDEX

HWS Huebbach  
 Querprofile  
 Variante Vollausbau

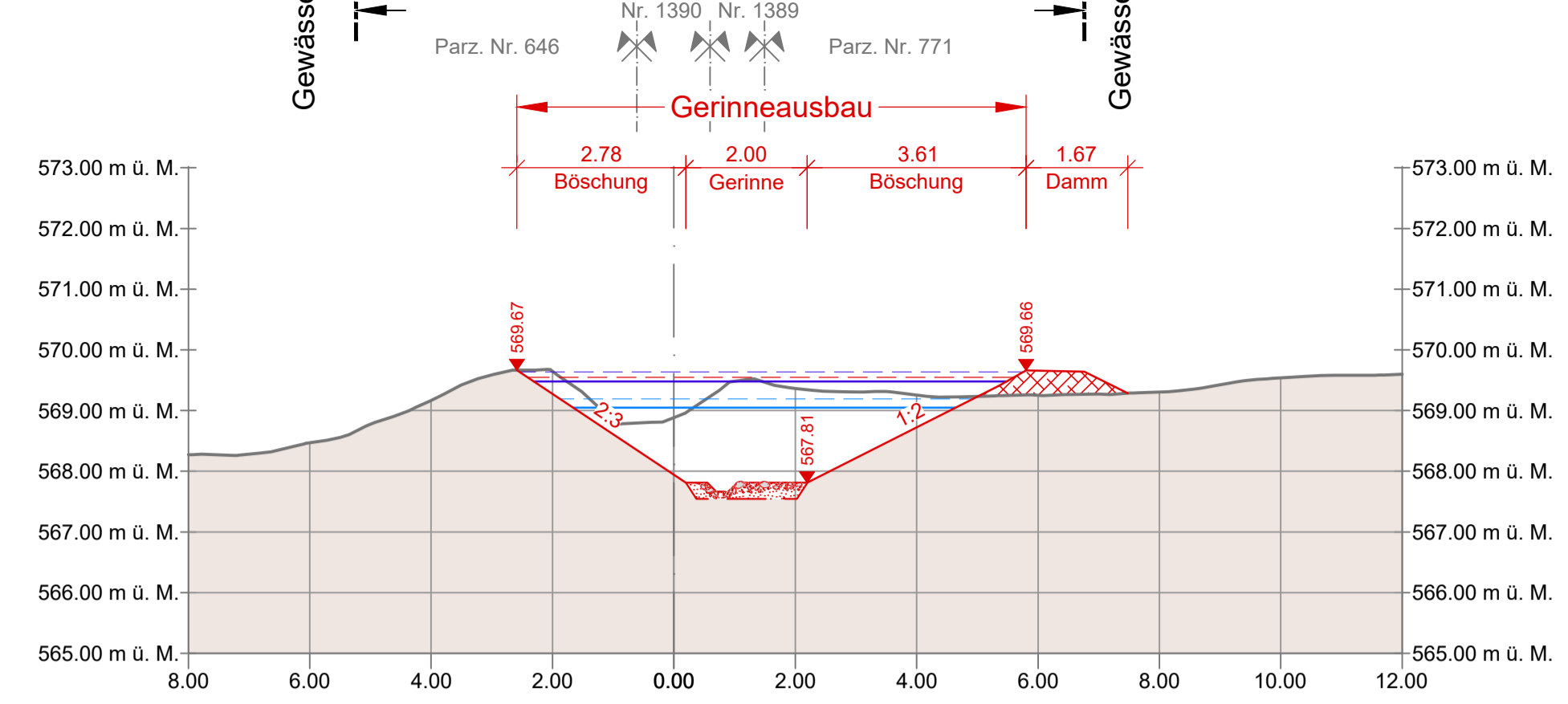
VORPROJEKT

DATUM	GEZ.	KONTR.	VIS.	FORMAT	MASSSTAB	PROJEKT NR. / PLAN NR. - INDEX
11.05.2023	MAN	CBR	BOA	594 x 1260	1:100	CHW02341.31.300

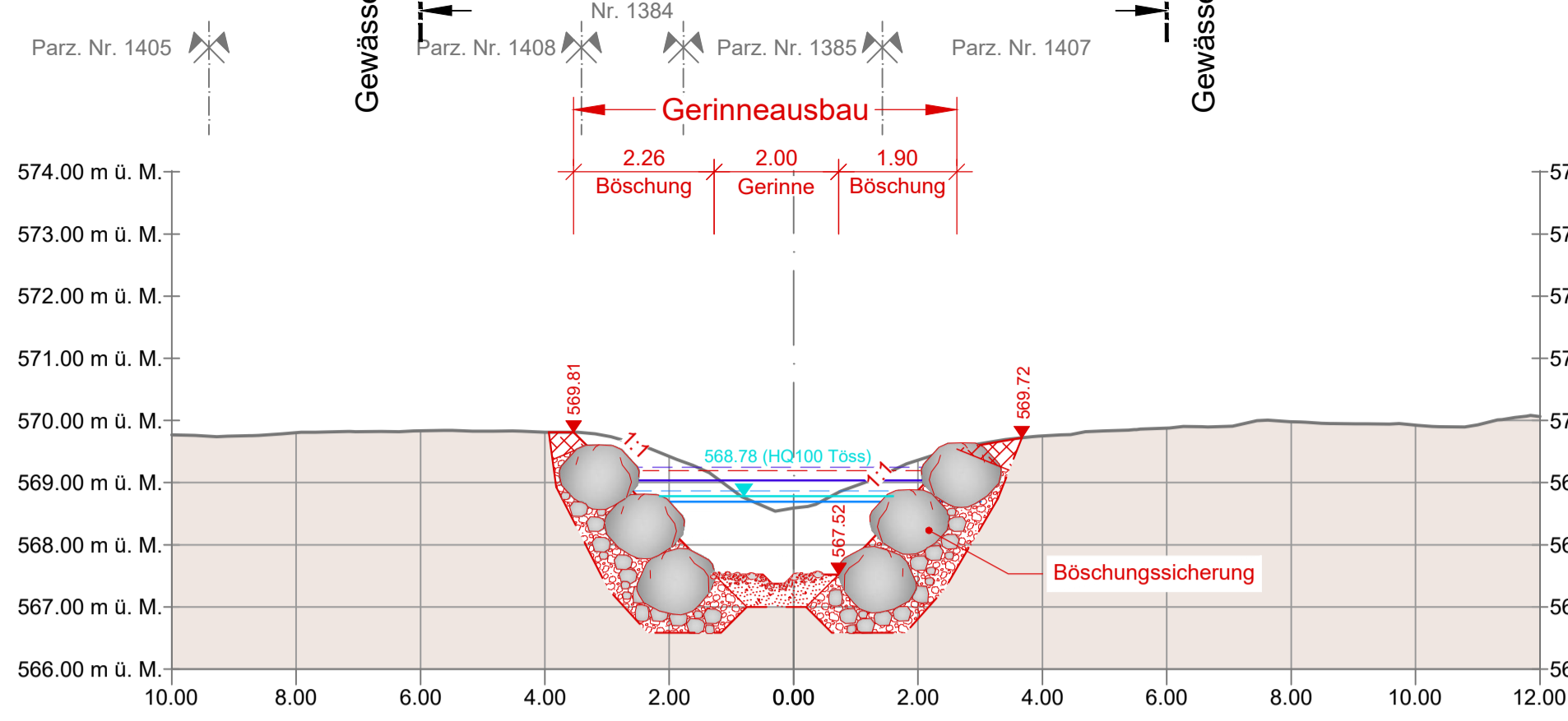
HOLINGER AG  
 Ingenieurbüro  
 Im Halden 26 CH-8403 Willetthur  
 Telefon +41 052 201 00 00  
 willetthur@holinger.com, www.holinger.com



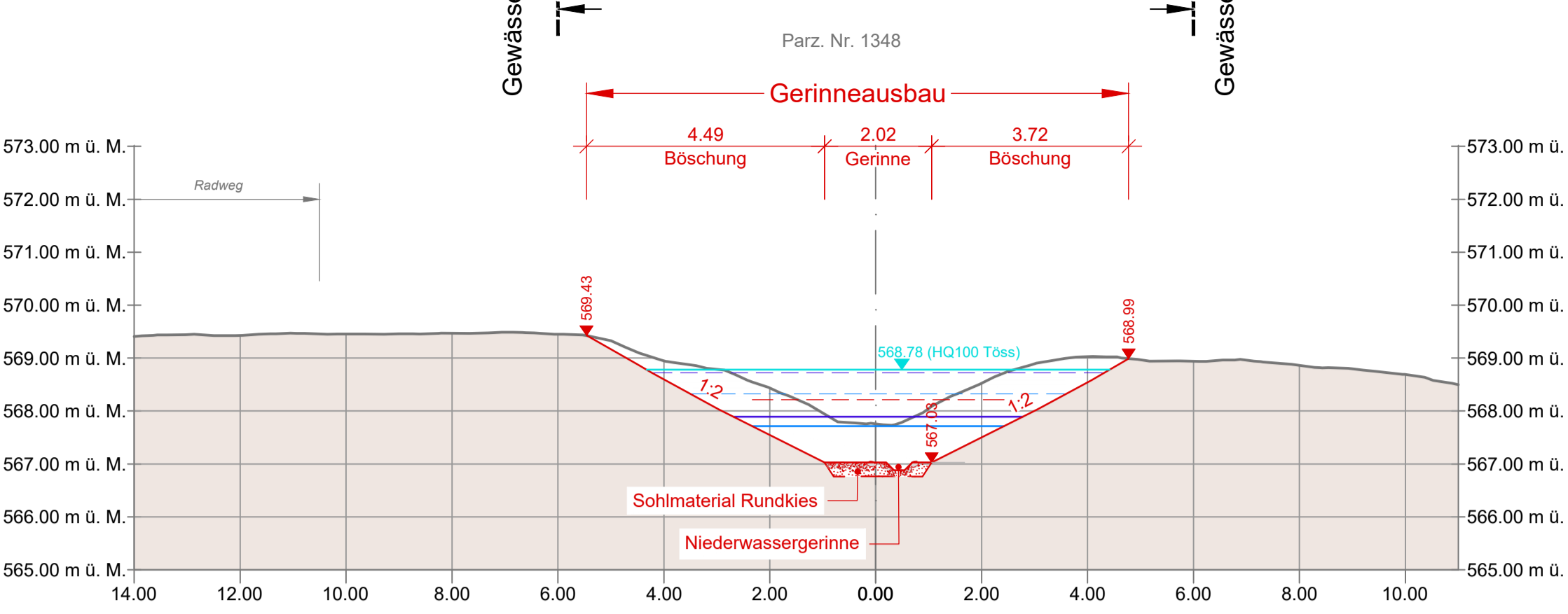
**QP 9 km 0+162.94**



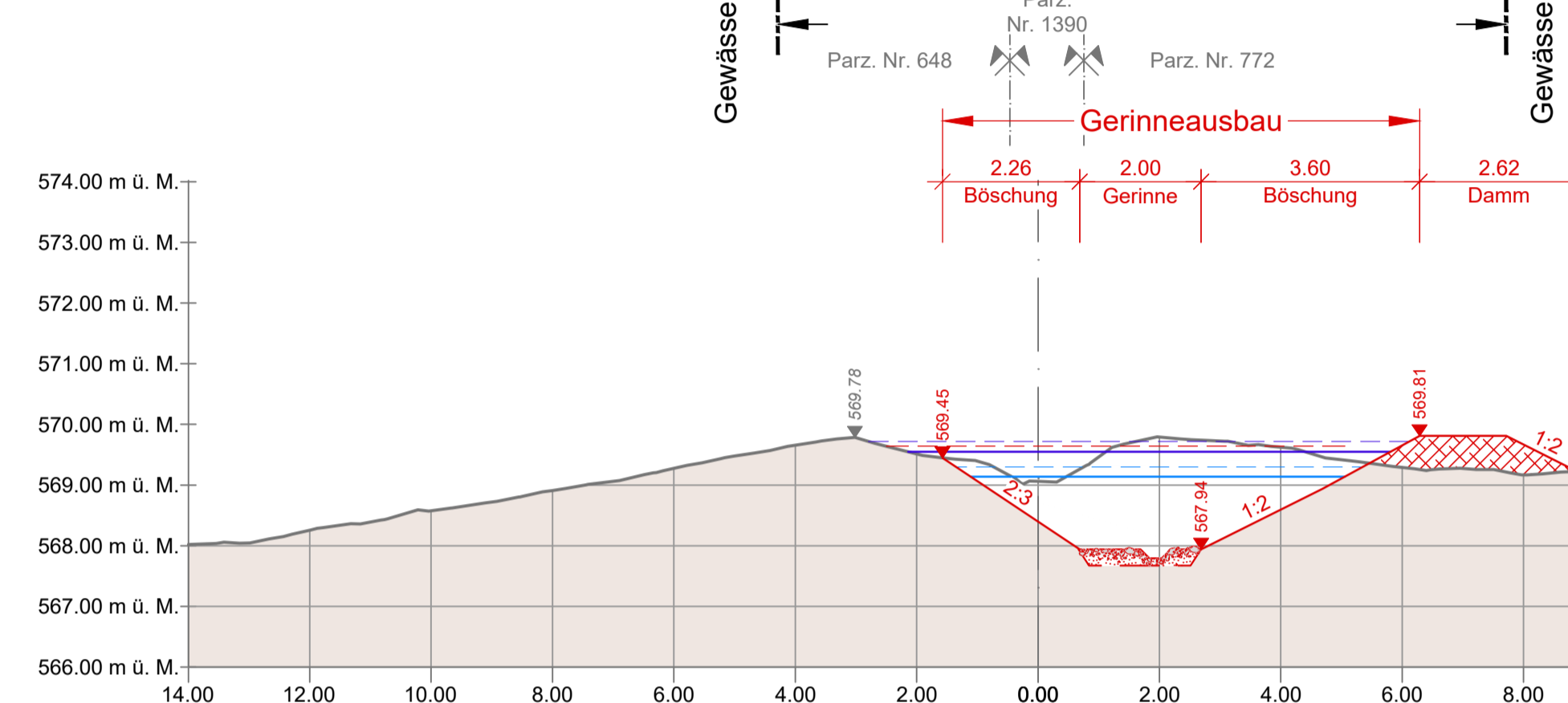
**QP 5 km 0+108.16**



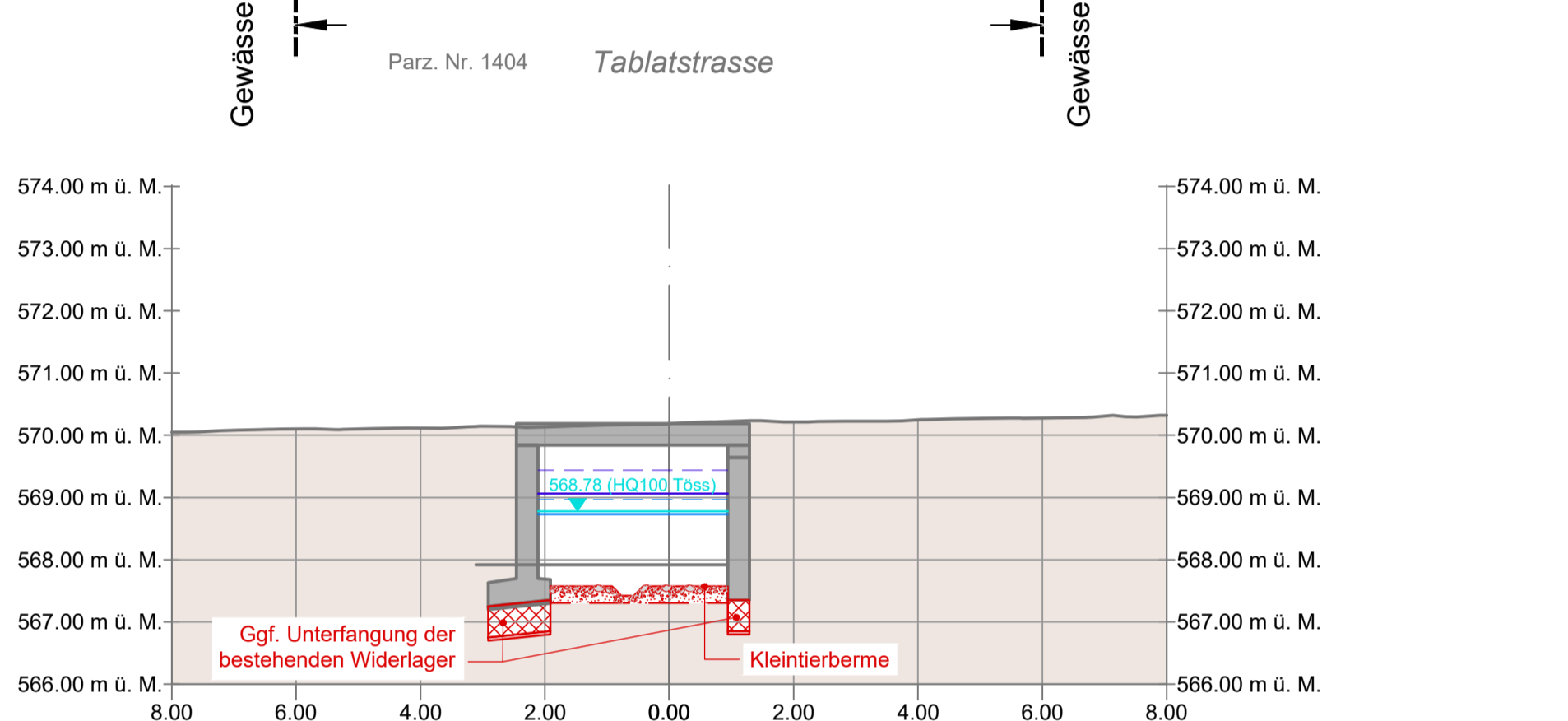
**QP 1 km 0+015.47**



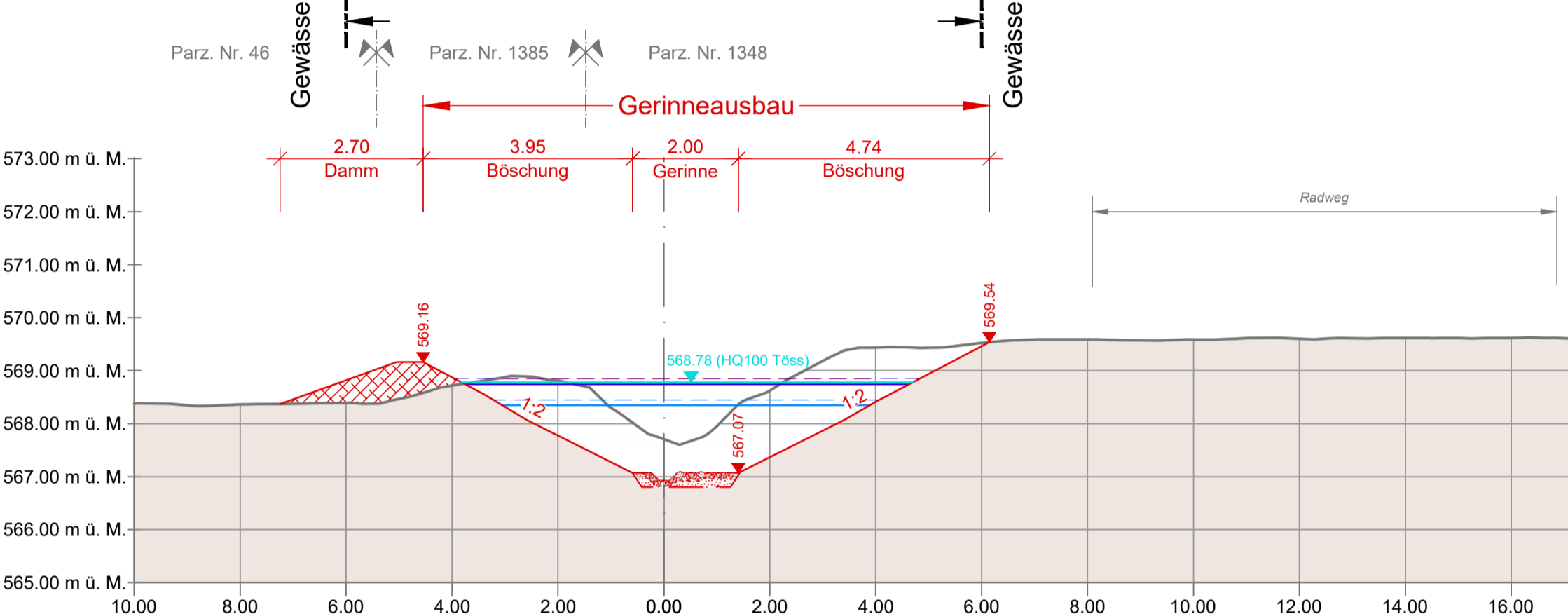
**QP 10 km 0+187.06**



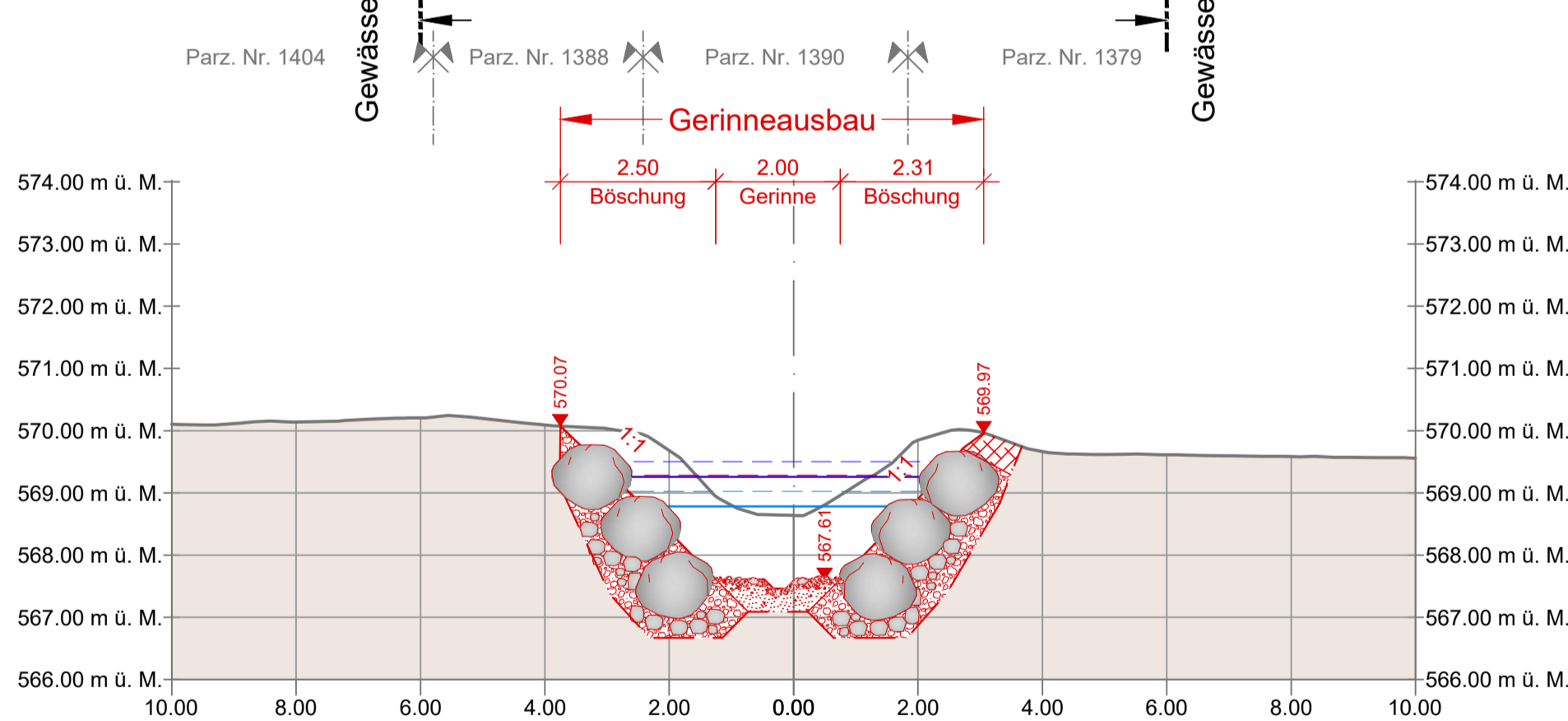
**QP 6 km 0+117.50**



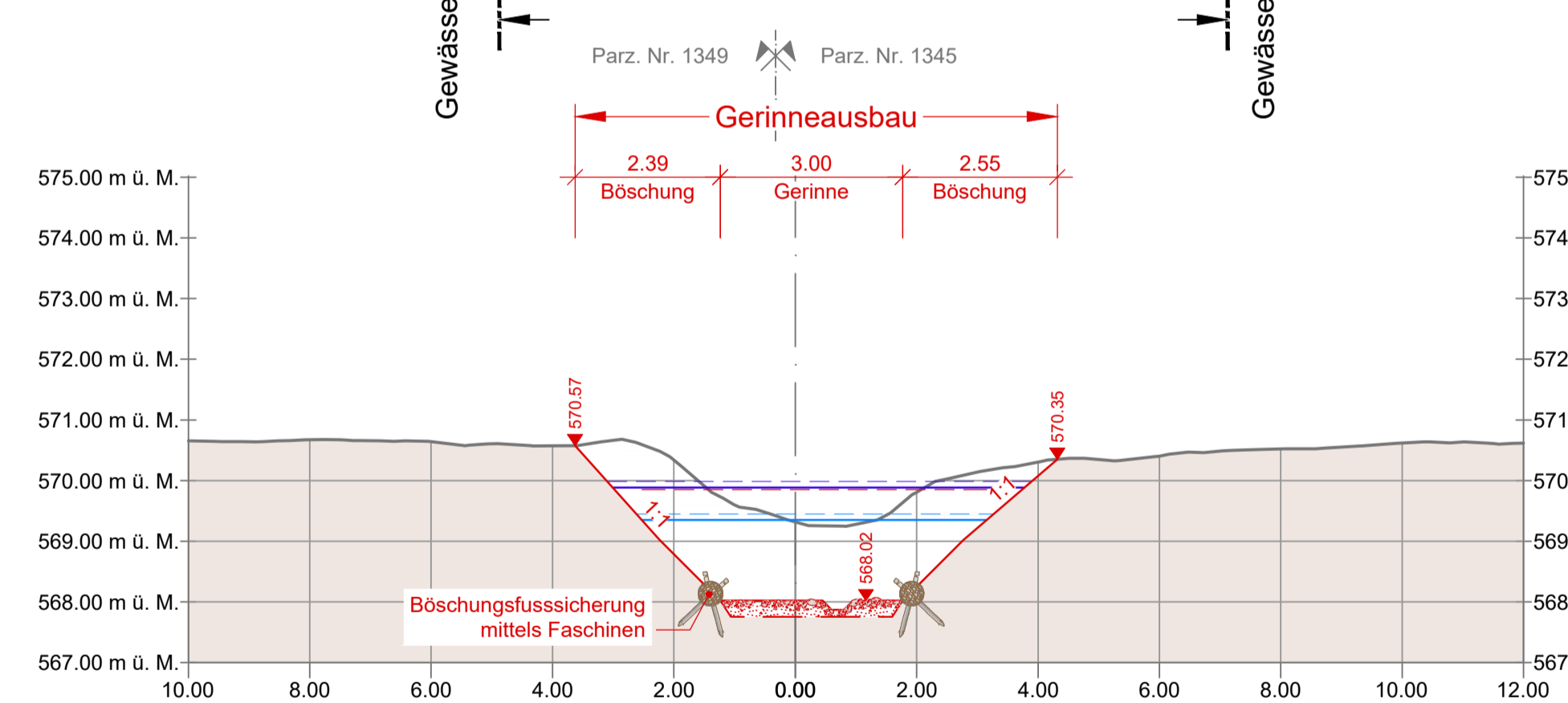
**QP 2 km 0+024.05**



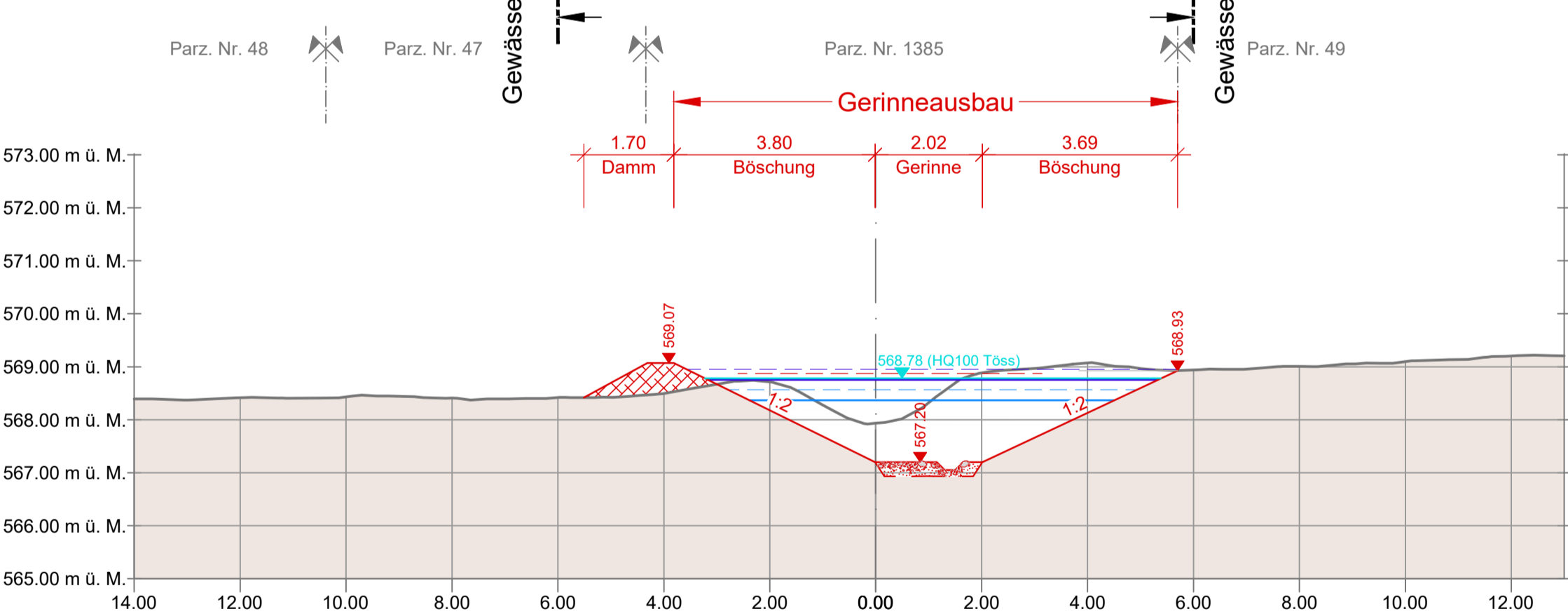
**QP 7 km 0+124.05**



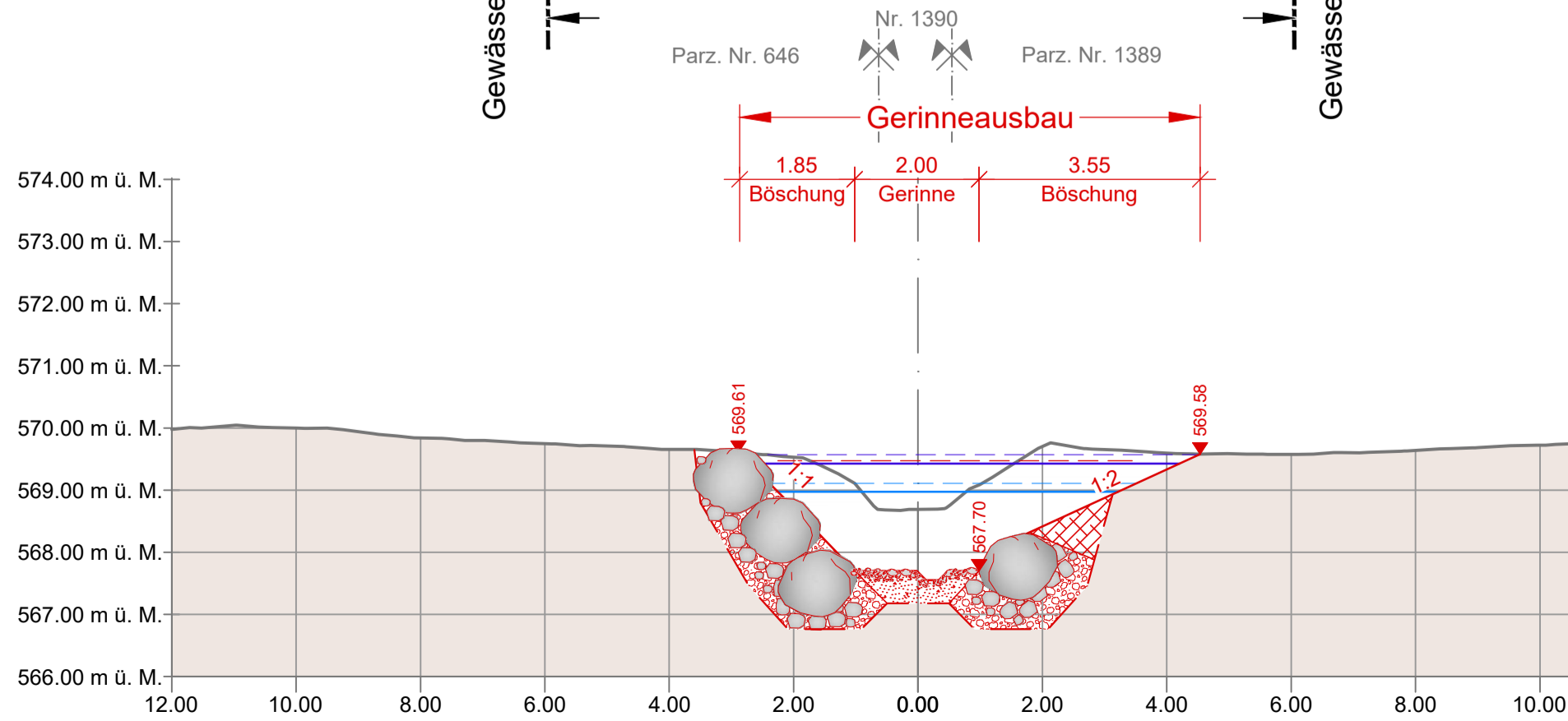
**QP 11 km 0+203.07**



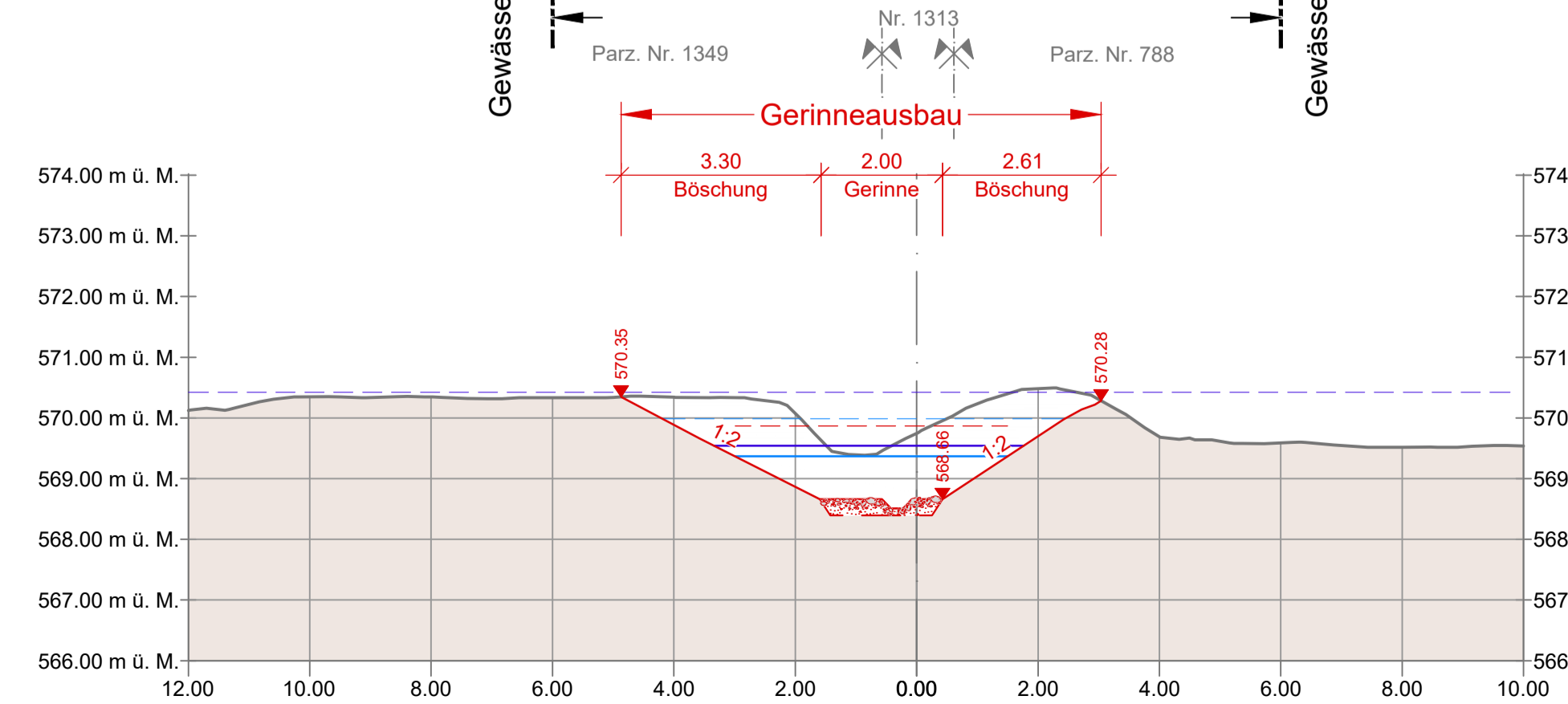
**QP 3 km 0+048.39**



**QP 8 km 0+141.52**



**QP 12 km 0+236.42**



**QP 4 km 0+085.72**

